

**BEFORE THE HON'BLE NATIONAL GREEN TRIBUNAL
PRINCIPAL BENCH, NEW DELHI**

O.A. NO. 342 OF 2025

IN THE MATTER OF:


News Item Titled "We Can Smell It Even Inside Our Homes,: Southeast Delhi Localities Choke On Garbage" Appearing In The Indian Express Dated 12.06.2025.

INDEX

S.NO.	PARTICULARS	PAGE NO.
1.	Affidavit on Behalf of MCD	1-2

New Delhi
11/04/2026

Filed by:



Narender Pal Singh
Advocate
CH. #8 Lawyers Chambers,
Patiala house courts,
New Delhi- 110001.
K-18, Level-1, Green Park Main,
New Delhi-110016
Email- danubeconsulting@gmail.com
Mobile-9311010090

120

**BEFORE THE NATIONAL GREEN TRIBUNAL, PRINCIPAL
BENCH, NEW DELHI**

**IN
ORIGINAL APPLICATION No. 342/2025**

IN THE MATTER OF

**News Item Titled "We Can Smell It Even Inside Our Homes,;
Southeast Delhi Localities Choke On Garbage" Appearing
In The Indian Express Dated 12.06.2025**


versus

**Central Pollution Control Board ... RESPONDENT
And Others**

**AFFIDAVIT ON BEHALF OF MUNICIPAL CORPORATION OF
DELHI**

I, Ajay Kumar Mittal S/o Sh. M.K. Mittal aged about 58 years working as Executive Engineer, EMS in Central Zone, Municipal Corporation of Delhi, do here by solemnly affirm and declare as under:

1. That I am the Executive Engineer, EMS in Central Zone, at the Municipal Corporation of Delhi and that I am aware about the facts and circumstances of the present case and the records available at the Municipal Corporation of Delhi and am competent to sign and affirm the Present affidavit on behalf of The Municipal Corporation of Delhi.



2. I state this Hon'ble Tribunal had taken cognizance of the news article in the Indian Express dated June 12, 2025 titled "We can smell it even inside our homes': Southeast Delhi localities choke on garbage".


3. I state that at the outset, the picture attached with the article is of *Khizrabad* in Sarita Vihar, Delhi and the article about the garbage pile on High Tension Road in Shaheen Bagh, commonly known as 40-futta, which is a landmark for foodies.

It may not be out of place to state here that the aerial distance between *Khizrabad* in Sarita Vihar, Delhi and High Tension Road in Shaheen Bagh is more than 2 kms and the distance by road is about 5 kms.

4. I state that the as on date there are 9 auto tippers engaged in Abul Fazal Enclave (Ward No. 188) which collect garbage on regular basis.

5. I state that the contract awarded to Dakshin Dilli Swachh Initiatives Limited (DDSIL) the private concessionaire tasked with garbage collection in the zone expired in November 2023 and has since been running on temporary extensions till July 2025. However, it may be pertinent to state here that new concessionaire M/s J.S. Enviro Pvt. Ltd. has been engaged for lifting garbage from August 2025 to till date.

6. I state that on account of *Waqf al Arafah - Hajj* on 06.06.2025 and *Eid-al-Adha* on 07.06.2025, the garbage dumping in the area could have been



increased; however, it is stated that the garbage from a High Tension Road in Shaheen Bagh is carried to the dump site on regular basis. The images of the site since 08.01.2026 to till date are annexed herewith.

7. I state that the Municipal Corporation of Delhi is duty bound to maintain cleanliness and sanitation in the area. It is submitted that on account of festivals, the garbage increases; however, the garbage is being picked on regular basis.

MM

DEPONENT

VERIFICATION

I, the deponent above named, do hereby solemnly affirm and declare that the contents of the present affidavit are true and correct to the best of my knowledge and belief, based upon the documents available with the Municipal Corporation of Delhi and the annexures are copies of their respective originals and nothing material is concealed therefrom.


MM

DEPONENT




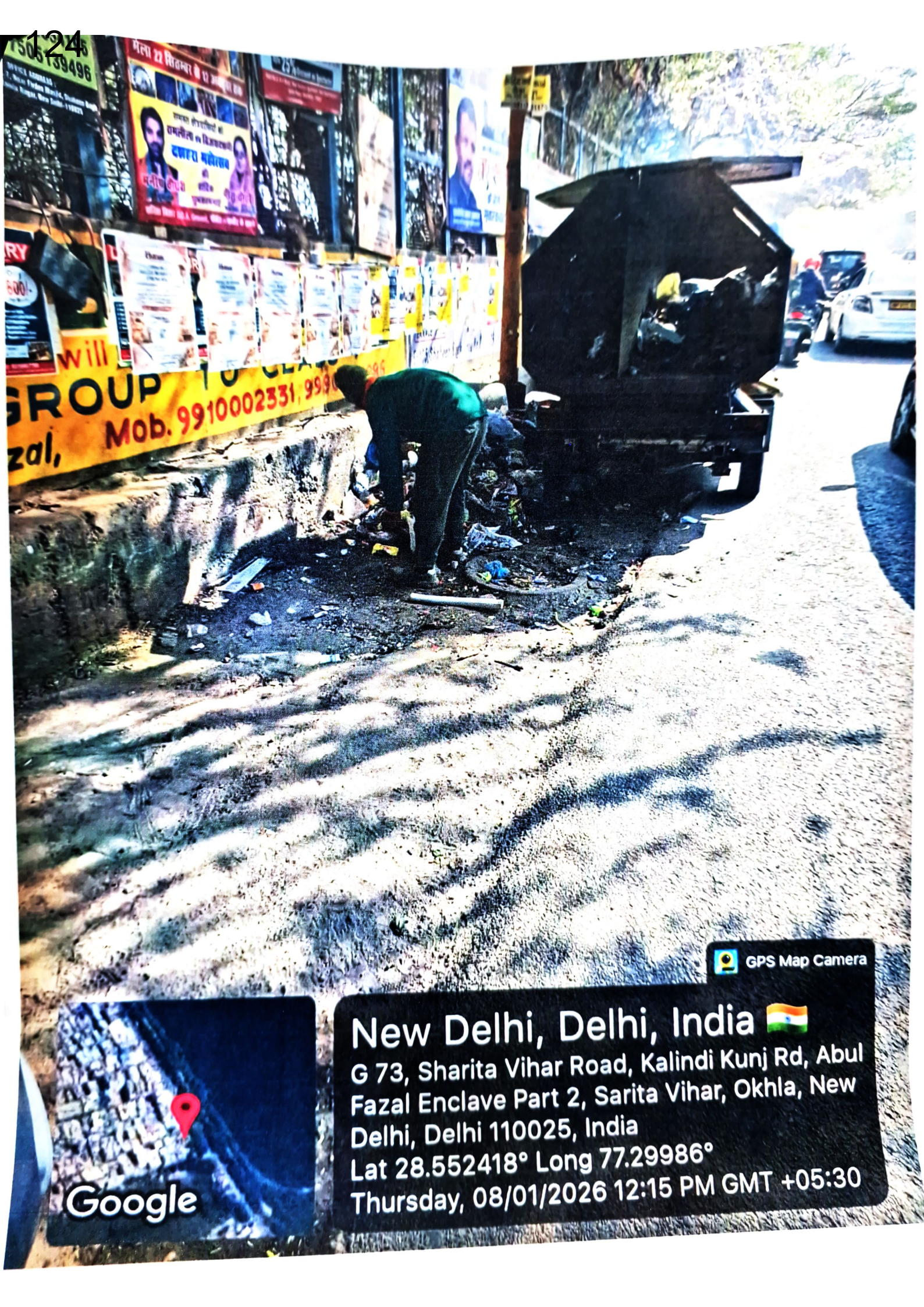
CERTIFIED THAT THE DEPONENT
Shri/Smt./Km. *Ajay Kumar Mittal*
W/o W/o R/o *S/o MK Mittal*
Identified by *Exe. Eng. Central zone*
as *MD*
at the *MD*
been read and explained to him and true and
Correct to his knowledge

11 3 APR 2020



GPS Map Camera


New-delhi, Delhi, India 
52/ -2, Behind Al-bake, Part 1 Abul Fazal
Enclave, Block G, Jamia Nagar, Okhla,
New-delhi, Delhi 110025, India
Lat 28.542807° Long 77.302242°
Thursday, 08/01/2026 12:30 PM GMT +05:30




124

7505139496


will
GROUP
zal,
Mob. 9910002331, 9990


 GPS Map Camera




New Delhi, Delhi, India 
G 73, Sharita Vihar Road, Kalindi Kunj Rd, Abul
Fazal Enclave Part 2, Sarita Vihar, Okhla, New
Delhi, Delhi 110025, India
Lat 28.552418° Long 77.29986°
Thursday, 08/01/2026 12:15 PM GMT +05:30




 GPS Map Camera





New Delhi, Delhi, India 
Block H, 4, Shaheen Bagh, Jamia Nagar, Okhla,
New Delhi, Delhi 110025, India
Lat 28.548615° Long 77.304579°
Thursday, 08/01/2026 12:24 PM GMT +05:30

Google



 GPS Map Camera



New Delhi, Delhi, India 
 E-171, Hightension Rd, Thokar No 6, Block A,
 Jamia Nagar, Okhla, New Delhi, Delhi 110025,
 India
 Lat 28.549454° Long 77.299121°
 Thursday, 08/01/2026 12:09 PM GMT +05:30




GPS Map Camera

New Delhi, Delhi, India 


Office No A-87, Ground Floor, Part 1 Abul Fazal Enclave, Block J, Jamia Nagar, Madanpur Khadar, New Delhi, Delhi 110025, India

Lat 28.552347° Long 77.29999°

Monday, 12/01/2026 12:38 PM GMT +05:30



Google



GPS Map Camera

New Delhi, Delhi, India


1273, Madanpur Khadar Rd, Madanpur Khadar Village, Madanpur Khadar, New Delhi, Delhi 110076, India


Lat 28.531852° Long 77.303335°

Plus Code : 7JWVG8J3+P8


Monday, 12/01/2026 01:31 PM GMT +05:30


Azimuth/Bearing : 0.00°


AQI:  256 (Hazardous)




Google

 200 m

 19.26° C


 7.09 km/h

 18%


 1020 hpa



 GPS Map Camera



Google

New Delhi, Delhi, India 
Block H, 4, Shaheen Bagh, Jamia Nagar,
Okhla, New Delhi, Delhi 110025, India
Lat 28.548768° Long 77.304423°
Monday, 12/01/2026 12:21 PM GMT +05:30



GPS Map Camera

New Delhi, Delhi, India


1273, Madanpur Khadar Rd, Madanpur Khadar Village,
Madanpur Khadar, New Delhi, Delhi 110076, India


Lat 28.53181° Long 77.303408°

Plus Code : 7JWVG8J3+P9


Tuesday, 13/01/2026 09:23 AM GMT +05:30


Azimuth/Bearing : 0.00°

AQI:  419 (Hazardous)




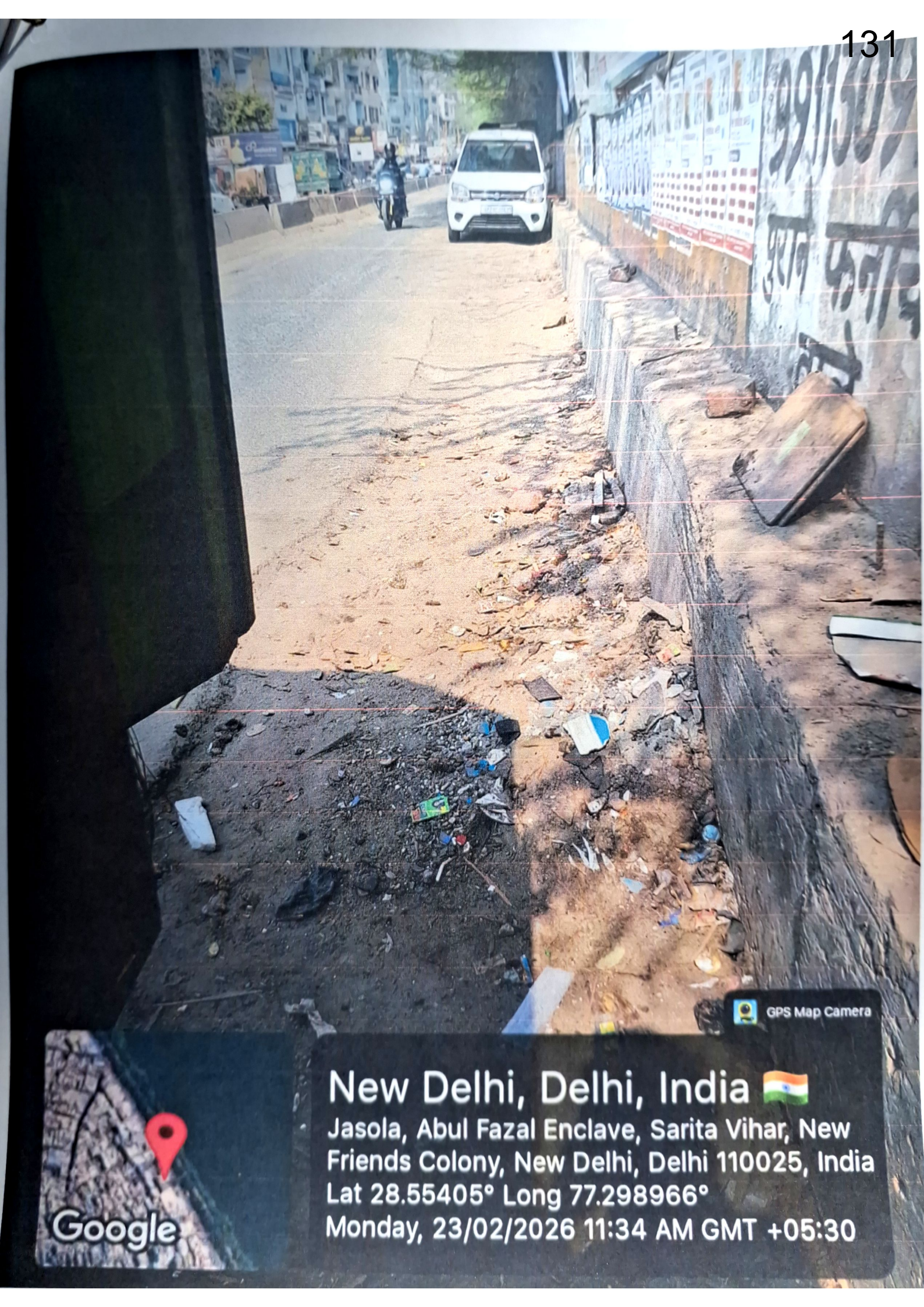
 200 m

 8.14° C


 0 km/h

 93%

 1023 hpa




GPS Map Camera

New Delhi, Delhi, India 

Jasola, Abul Fazal Enclave, Sarita Vihar, New Friends Colony, New Delhi, Delhi 110025, India

Lat 28.55405° Long 77.298966°


Monday, 23/02/2026 11:34 AM GMT +05:30




Google



GPS Map Camera



New Delhi, Delhi, India 

G-77, Kalindi Kunj Rd, Shaheen Bagh, Okhla,
New Delhi, Delhi 110025, India


Lat 28.544238° Long 77.304916°

Wednesday, 18/03/2026 10:31 AM GMT

+05:30



GPS Map Camera



New Delhi, Delhi, India


Abdul Fazal Enclave Part 2, Shaheen Bagh, Okhla, New Delhi, Delhi 110025, India

Lat 28.544759° Long 77.305286°


Wednesday, 18/03/2026 10:29 AM GMT +05:30



GPS Map Camera



New Delhi, Delhi, India 
192, Haddu Mohalla, Madanpur Khadar Village,
Madanpur Khadar, New Delhi, Delhi 110025,
India
Lat 28.542062° Long 77.300263°
Thursday, 19/03/2026 10:17 AM GMT +05:30



 GPS Map Camera


New Delhi, Delhi, India 

Ground Floor, G65/4a, 40 Feet Rd, Near Javed Nahari, Shaheen Bagh, Okhla, New Delhi, Delhi 110025, India

Lat 28.544331° Long 77.303246°

Thursday, 19/03/2026 10:50 AM GMT +05:30







GPS Map Camera

New Delhi, Delhi, India 


N-78, Kalindi Kunj Rd, Abul Fazal Enclave, Part-1
Block D, Jamia Nagar, Okhla, New Delhi, Delhi
110025, India

Lat 28.552368° Long 77.299823°

Thursday, 19/03/2026 12:18 PM GMT +05:30





 GPS Map Camera

New Delhi, Delhi, India 

Block H, 4, Shaheen Bagh, Jamia Nagar,
Okhla, New Delhi, Delhi 110025, India


Lat 28.548708° Long 77.30445°


Friday, 20/03/2026 12:43 PM GMT +05:30






GPS Map Camera



**Kalindi Kunj Rd, Okhla, New Delhi,
Delhi 110025, India** 

Kalindi Kunj Rd, Okhla, New Delhi, Delhi 110025, India
 Lat 28.553515° Long 77.299283°
 Wednesday, 08/04/2026 01:39 PM GMT +05:30



GPS Map Camera

New Delhi, Delhi, India 

2, Kalindi Kunj Rd, Part 1 Abul Fazal Enclave,
Block J, Jamia Nagar, Okhla, New Delhi, Delhi
110025, India


Lat 28.544485° Long 77.304862°

Thursday, 09/04/2026 09:33 AM GMT +05:30



GPS Map Camera

Check In



Google

New Delhi, Delhi, India 

F 141, Shaheen Bagh, Okhla, New Delhi, Delhi 110025, India


Lat 28.545617° Long 77.301352°

09/04/2026 08:51 AM GMT +05:30



GPS Map Camera



New Delhi, Delhi, India 


G12, Kalindi Kunj Rd, Shaheen Bagh, Okhla,
New Delhi, Delhi 110025, India

Lat 28.542499° Long 77.300873°

Saturday, 11/04/2026 10:40 AM GMT +05:30



 GPS Map Camera



New Delhi, Delhi, India 

Office Number Gc 04, G 80, 40 Feet Rd, Near Glam
 Complex, Shaheen Bagh, Okhla, New Delhi, Delhi 110025
 India

Lat 28.544329° Long 77.303423°

Saturday, 11/04/2026 01:55 PM GMT +05:30